

**CITY OF PORT ALBERNI**

**BYLAW NO. 4676**

**A BYLAW TO AMEND THE OFFICIAL COMMUNITY PLAN  
FOR THE CITY OF PORT ALBERNI**

The Municipal Council of the City of Port Alberni in Open Meeting Assembled Enacts as follows:

**Title**

1. This Bylaw may be known and cited for all purposes as “**Official Community Plan Amendment No. 1 (3823 Anderson Avenue – Basra), Bylaw No. 4676.**”

**Official Community Plan Map Amendment**

2. Schedule “A” (Land Use Map) that forms an integral part of Official Community Plan Bylaw, No. 4602 is hereby amended to designate Lot 11, Block 4, District Lot 45, Alberni District, Plan 912 from Residential to General Commercial as shown outlined in bold on Schedule “1” attached hereto and forming part of this bylaw.
3. Schedule “B” (Development Permit Areas) that forms an integral part of Official Community Plan Bylaw, No. 4602 is hereby amended to designate Lot 11, Block 4, District Lot 45, Alberni District, Plan 912 to Commercial in Development Permit Area No. 2 as shown outlined in bold on Schedule “1” attached hereto and forming part of this bylaw.


**READ A FIRST TIME THIS 9<sup>TH</sup> DAY OF OCTOBER, 2007.**


**READ A SECOND TIME THIS 9<sup>TH</sup> DAY OF OCTOBER, 2007.**

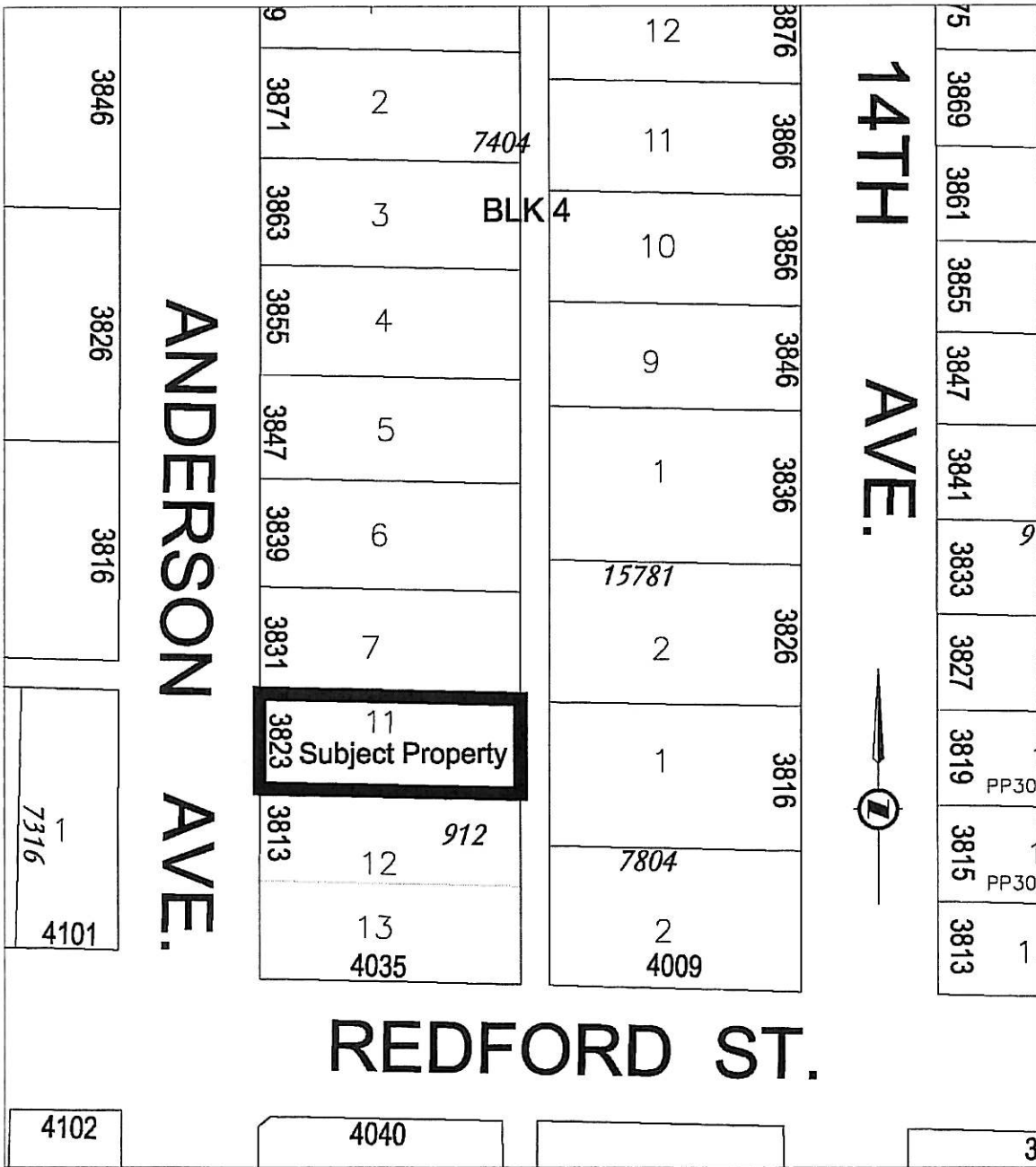
**A PUBLIC HEARING WAS HELD THIS 13<sup>TH</sup> DAY OF NOVEMBER, 2007.**

**READ A THIRD TIME THIS 13<sup>TH</sup> DAY OF NOVEMBER, 2007.**

**FINALLY ADOPTED THIS 26<sup>TH</sup> DAY OF NOVEMBER, 2007.**

  
\_\_\_\_\_  
Mayor

  
\_\_\_\_\_  
Clerk



**Schedule 1 to Bylaw No. 4676**

Subject property to be designated **GENERAL COMMERCIAL** on Schedule A Land Use Map and designated **DEVELOPMENT PERMIT AREA NO. 2 COMMERCIAL** on Schedule B Development Permit Areas Map.